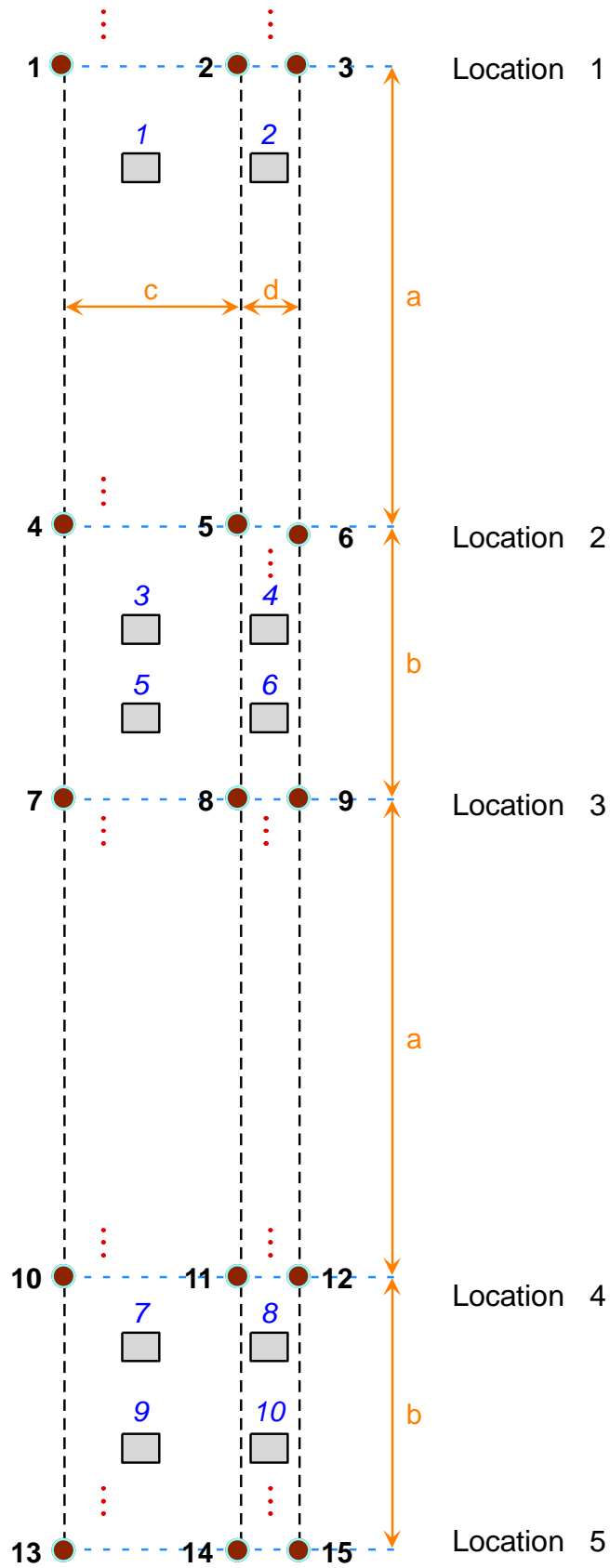





AMARSS Transect Map (Fig. 1)



<b>1 Tube</b>	
<b>1 Data node</b>	
<b>Soil sensor array</b>	
<b>Dimensions (m)</b>	
<b>a:</b>	30.8
<b>b:</b>	7.2
<b>c:</b>	1.7
<b>d:</b>	0.4
<b>Total length = 76 m</b>	